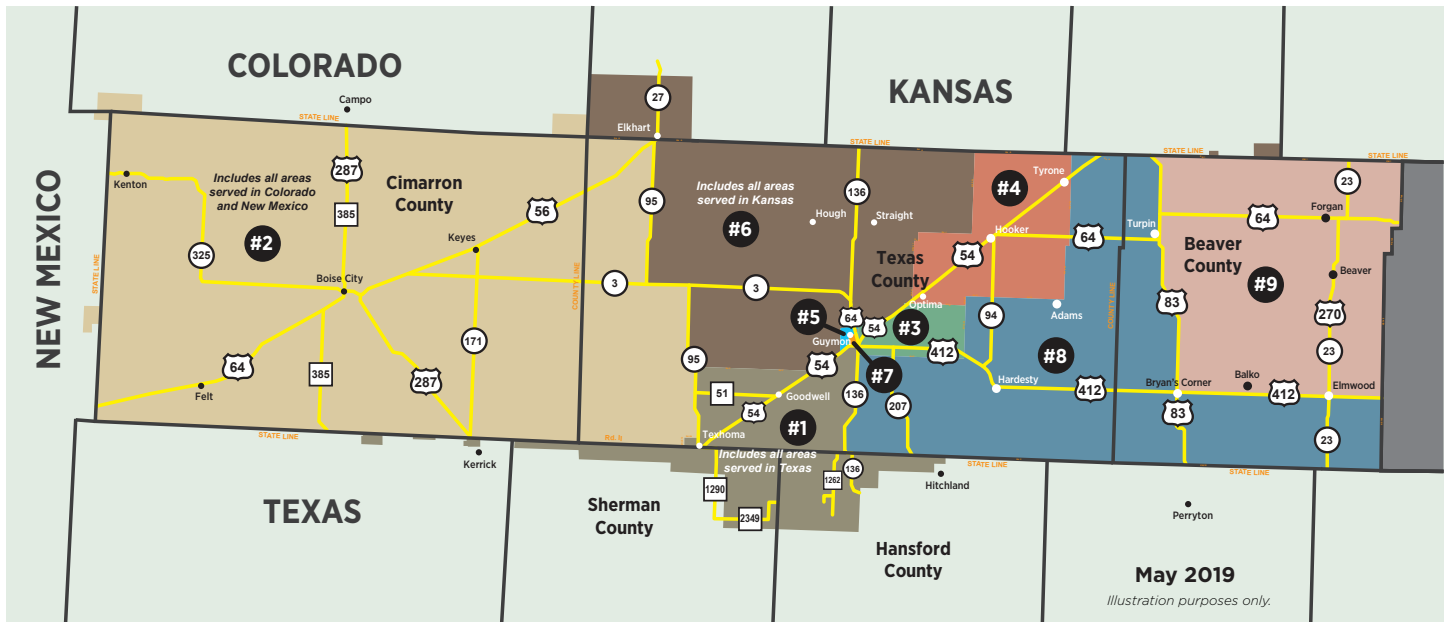


# TCEC Voting Districts



## District

## Trustee

District 1	Randy Schreiner
District 2	Gayla James
District 3	Ronny White
District 4	Beau Rapp
District 5	Kyle Hawkins

## District

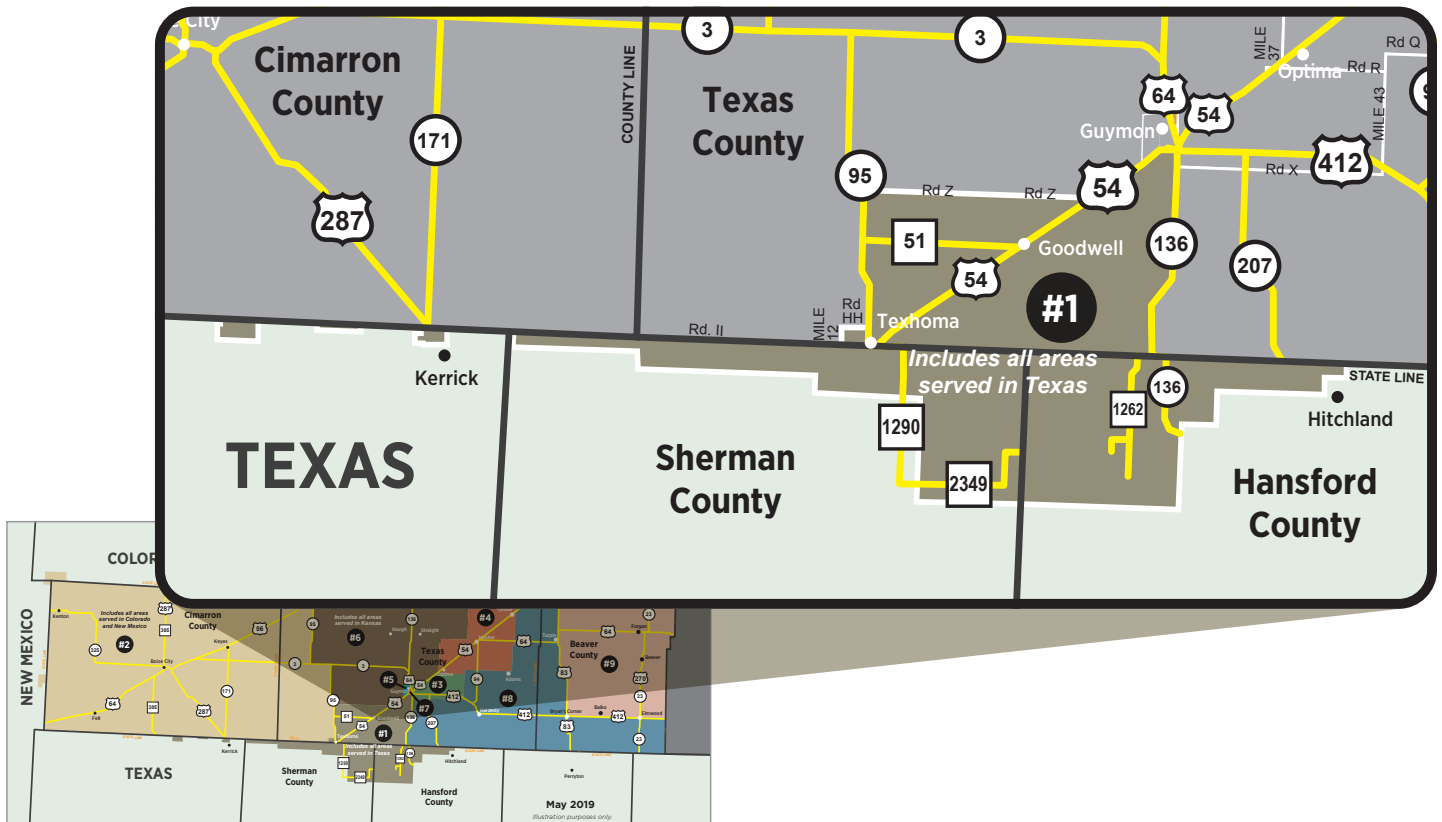
## Trustee

District 6	Larry Dunn
District 7	Shawn Martinez
District 8	Vacant
District 9	Richard Radcliff

Published in June 2019 by Tri-County Electric Cooperative (TCEC), P.O. Box 880, Hooker, Oklahoma 73945. Contact us if you have questions regarding your voting district.

**580.652.2418 | [www.tcec.coop](http://www.tcec.coop)**

# DISTRICT #1 - RANDY SCHREINER



## LEGAL DESCRIPTION

All areas served in the State of Texas; all areas designated as Township One (1) South; and that area in the State of Oklahoma more particularly described as follows:

Beginning at the NW corner of Sec 20-2-12 at the intersection of St Hwy 95 and Road Z;

Then East on Road Z for 13 miles to the corner with Mile 26, St Hwy 54 and NE corner of Sec 20-2-14;

Then Northeast along St Hwy 54 into Guymon to the corner of St Hwy 54 and Mile 30;

Then North on Mile 30 to SE 5th, Guymon, being the NW corner of Sec 6-2-15;

Then East 1 mile on SE 5th to corner with S East Street, Guymon (St Hwy 136);

Then South 12 miles on S East Street (St Hwy 136) to the Texas state line;

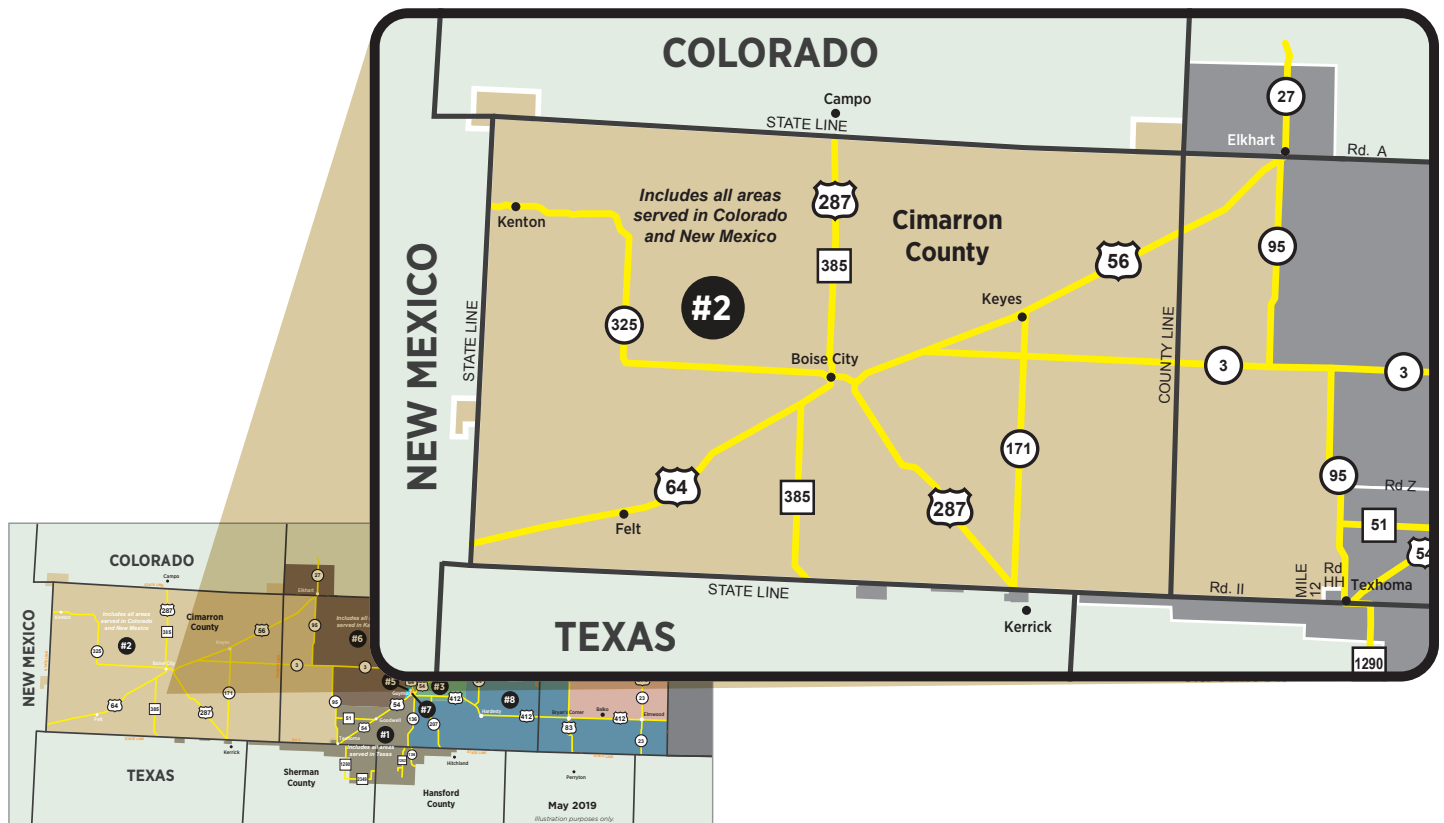
Then West 18 miles on Road II to SW corner of Sec 31-1-12 (corner of Mile II and Mile 12;

Then North 1 mile to corner with Road HH;

Then East 1.5 miles to intersection with St Hwy 95;

Then North 8 miles on St Hwy 95 to NW corner of Sec 20-2-12 at corner of St Hwy 95 and Road Z, the point of beginning.

# DISTRICT #2 - GAYLA JAMES

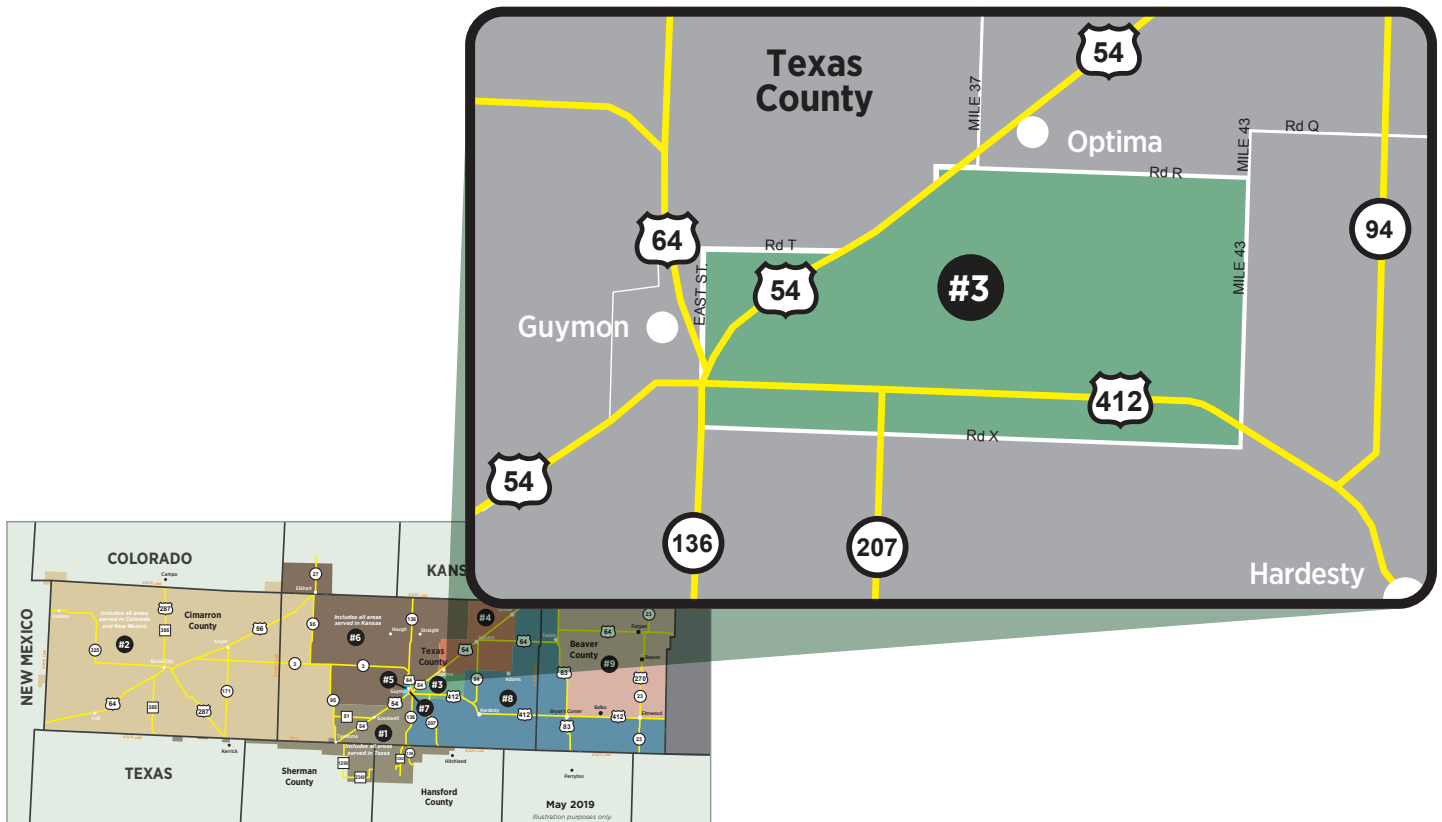


## LEGAL DESCRIPTION

All areas served in the State of Colorado; all areas served in the State of New Mexico; all of Cimarron County, Oklahoma; and that area in the State of Oklahoma more particularly described as follows:

Beginning at the Oklahoma/Kansas state line on Road A at the NW corner of Sec 18-6-10;  
Then East for 7 miles to the corner of Road A and St Hwy 95;  
Then South 16 miles on St Hwy 95 to intersection with St Hwy 3 at the SE corner of Sec 31-4-11;  
Then East 5 miles on St Hwy 3 to NE corner of Sec 1-3-11;  
Then South 19 miles following St Hwy 95 to intersection with Road HH;  
Then West 1.5 miles on Road HH to the SW corner of Sec 30-1-12 (intersection with Mile 12);  
Then South 1 mile to SE corner of Sec 36-1-11 at Road II;  
Then West 12 miles to SW corner of Sec 31-1-10 (Cimarron County Line/Mile 0 and Road II);  
Then North 34 miles on Mile 0 to Oklahoma/Kansas state line being the NW corner of Sec 18-6-10 and intersection with Road A and the point of beginning.

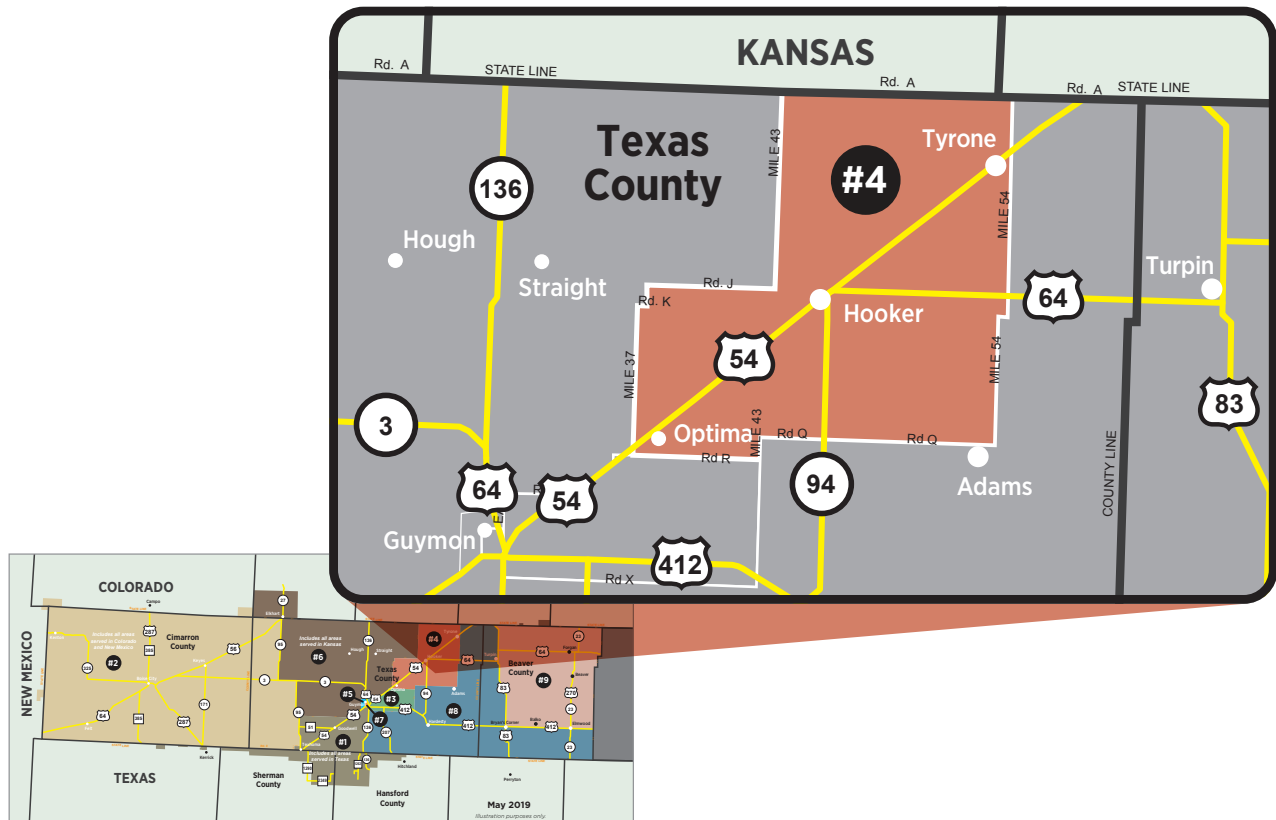
# DISTRICT #3 - RONNY WHITE



## LEGAL DESCRIPTION

Beginning at the NW corner of Sec 7-3-16;  
Then East 7 miles on Road R to NE corner of Sec 7-3-17 (corner of Road R and Mile 43);  
Then South 6 miles on Mile 43 to SE corner of Sec 7-2-17 (corner of Mile 43 and Road X);  
Then West 12 miles on Road X to SW corner of Sec 5-2-15 (corner of Road X and St Hwy 136 also S East Street, Guymon);  
Then North 4 miles on St Hwy 136 aka S East Street, Guymon to NW corner of Sec 20-3-15 (corner of N East Street and Road T);  
Then East 3 miles on Road T to St Hwy 54 (SE corner of Sec 15-3-15);  
Then NE following St Hwy 54 for 2 miles to intersection with Mile 36;  
Then North to corner of Road R and Mile 36 at NW corner of Sec 7-3-16 and the point of beginning.

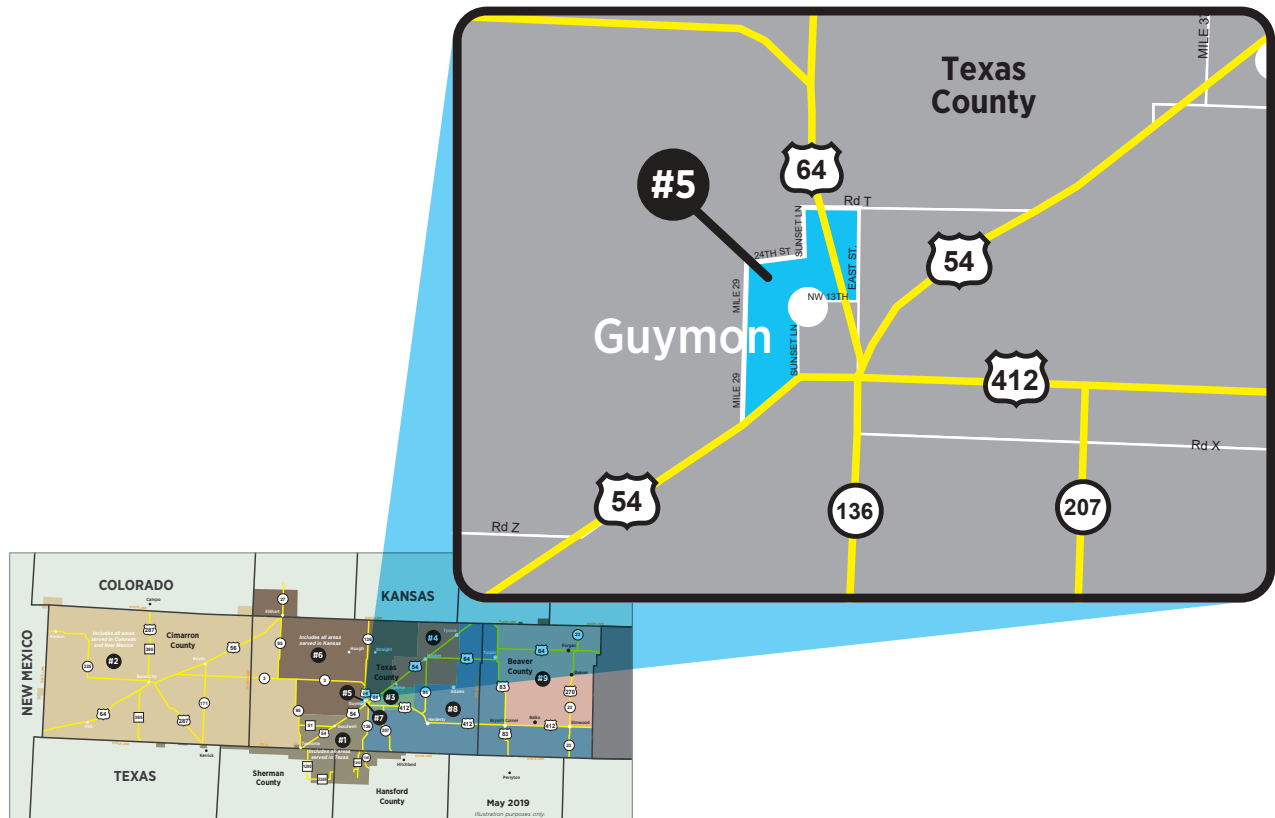
# DISTRICT #4 - BEAU RAPP



## LEGAL DESCRIPTION

Beginning at the NW corner of Sec 8-6-17 at the Oklahoma/Kansas state line on Road A;  
Then East for 11 miles to NE corner of Sec 12-6-18 (corner of Road A and Mile 54);  
Then South 16 miles to SE corner of Sec 36-4-18 (corner of Mile 54 and Road Q);  
Then West 11 miles on Road Q to SE corner of Sec 31-4-17 (corner of Road Q and Mile 43);  
Then South 1 mile on Mile 43 to SE corner of 6-3-17 (corner of Road R and Mile 43);  
Then West 6 miles on Road R to SW corner of Sec 5-3-16 (corner of Road R and Mile 37);  
Then North 8 miles to NW corner of Sec 32-5-16 (corner of Mile 37 and Road J);  
Then East 6 miles on Road J to SW corner of Sec 29-5-17 (corner of Road J and Mile 43);  
Then North 9 miles to Oklahoma/Kansas state line at NW corner of Sec 8-6-17 and the point of beginning.

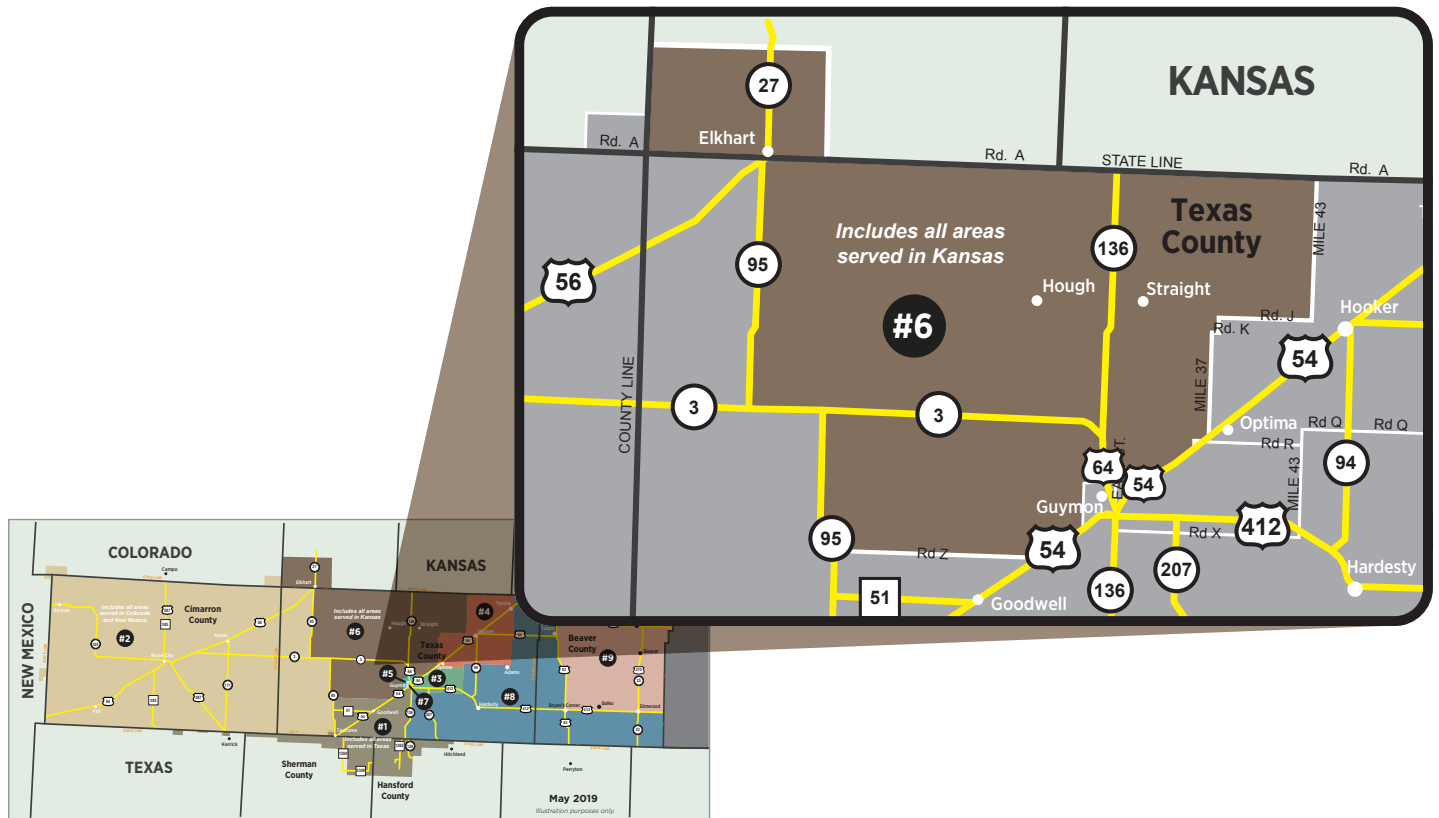
# DISTRICT #5 - KYLE HAWKINS



## LEGAL DESCRIPTION

Beginning at the NW corner of Sec 19-3-15 (corner of Mile 30 and Road T);  
Then East for 1 mile to NE corner of Sec 19-3-15 (corner of Mile 31 and Road T);  
Then South 2 miles on Road T to corner of 13th Street aka Medical Drive and N East Street, Guyton;  
Then West on 13th Street to N Sunset Lane;  
Then South on Sunset Lane to State Hwy 54 (intersection of Mile 30 and St Hwy 54) and following St Hwy 54 Southwest to Mile 29 at SW corner of Sec 1-2-14 (Mile 29 and Road X);  
Then North 3 miles on Mile 29 to Road U (24th Street, Guyton) at NW corner of Sec 25-3-14;  
Then East 1 mile on 24th Street to N Sunset Lane (Mile 30);  
Then North 1 mile on N Sunset Lane (Mile 30) to NW corner of Sec 19-3-15 and the point of beginning.

# DISTRICT #6 - LARRY DUNN



## LEGAL DESCRIPTION

All areas served in the State of Kansas and that area in Oklahoma more particularly described as follows:

Beginning at the NW corner of Sec 17-6-11 on Road A (intersection of St Hwy 95 and Kansas state line);

Then East 36 miles to NE corner of Sec 7-6-17 (corner of Road A and Mile 43 on Kansas state line);

Then South 9 miles on Mile 43 to SE corner of Sec 30-5-17 (corner of Mile 43 and Road J);

Then West 6 miles on Road J to SW corner of Sec 29-5-16 (corner of Road J and Mile 37);

Then South 8 miles on Mile 37 to SE corner of Sec 6-3-16 (corner of Mile 37 and Road R);

Then West 1 mile on Road R to SW corner of Sec 6-3-16 (corner of Road R and Mile 36);

Then South to St Hwy 54;

Then following St Hwy 54 to SW corner of Sec 14-3-15 (corner of Mile 34 and Road T);

Then West 4 miles on Road T to SW corner of Sec 18-3-15 (corner of Road T and Mile 30);

Then South 1 mile on Mile 30 to SE corner of 24-3-14 (corner of Mile 30 and Road U (NW 24th Street, Guymon));

Then West 1 mile on Road U (NW 24th Street, Guymon) to SW corner of 24-3-14 (corner of Mile 29 and Road U);

Then South 3 miles on Mile 29 to SE corner of 2-2-14 (corner of Mile 29 and Road X);

Then Southwest on St Hwy 54 3 miles to SE corner of Sec 17-2-14 (intersection of Mile 26 and Road Z);

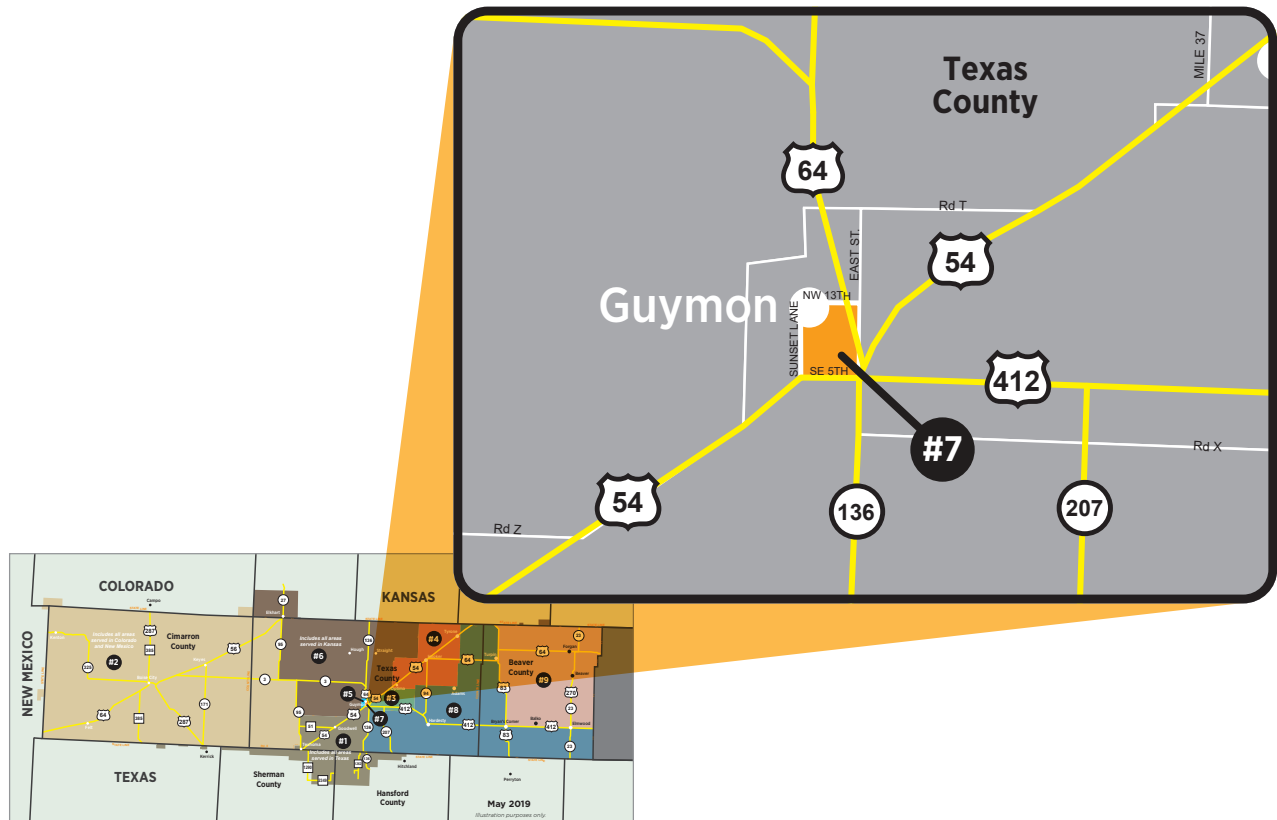
Then West 13 miles on Road Z to SW corner of Sec 17-2-12 (intersection of Road Z and St Hwy 95);

Then North 10 miles on St Hwy 95 to intersection with St Hwy 3 at NW corner of Sec 6-3-12;

Then West 5 miles on St Hwy 3 to SW corner of 32-4-11 (intersection of St Hwy 3 and St Hwy 95);

Then North 16 miles on St Hwy 95 to NW corner of 17-6-11 to Oklahoma/Kansas state line and the point of beginning.

# DISTRICT #7 - SHAWN MARTINEZ

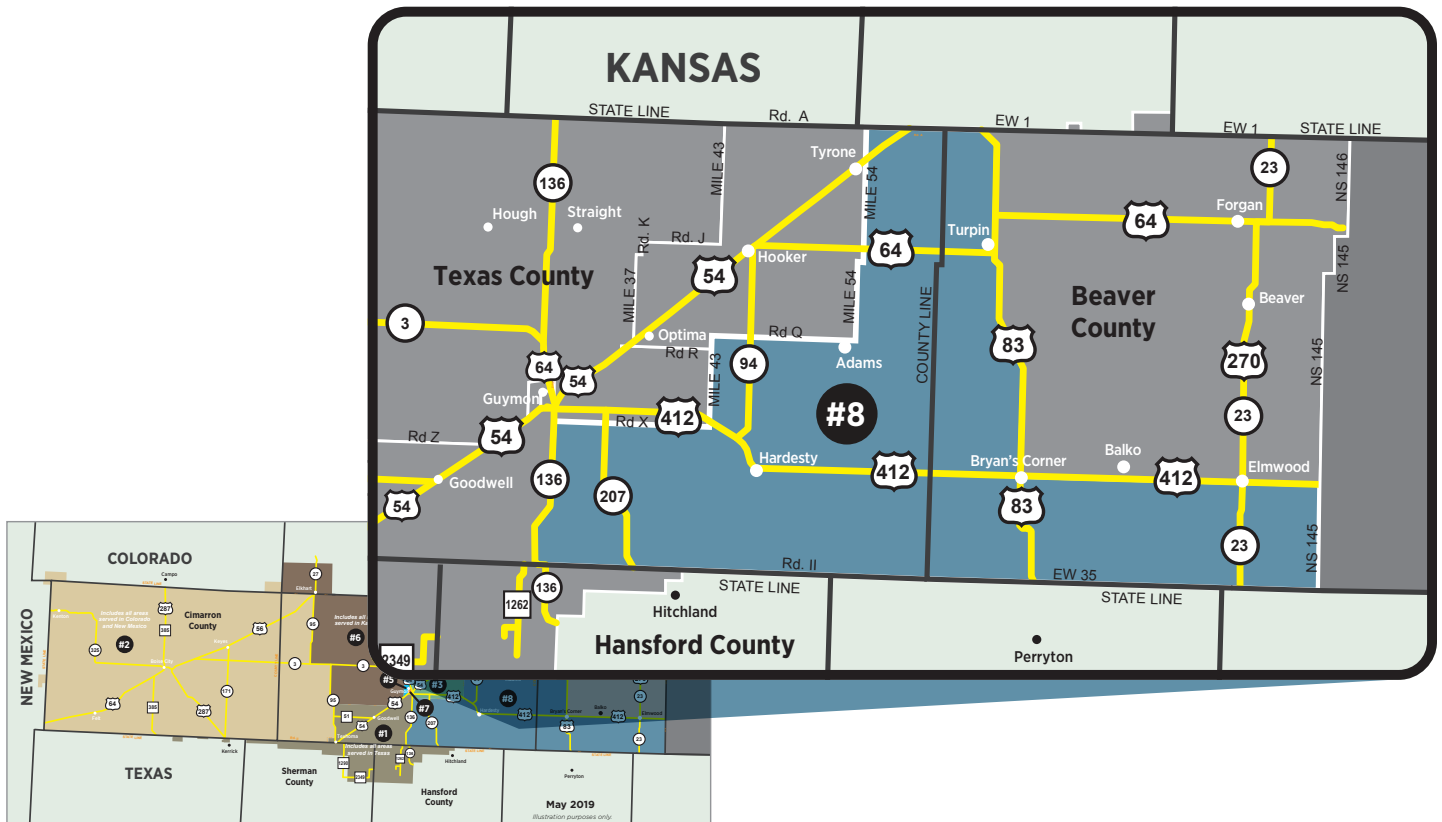


## LEGAL DESCRIPTION

Beginning at N Sunset Lane and NW 13th Street, Guymon;  
Then East to N East Street, Guymon;  
Then South on N East Street, Guymon to SE 5th Street, Guymon;  
Then West on SE 5th Street, Guymon to the intersection with N Sunset Lane, Guymon (Mile 30);  
Then North on N Sunset Lane /Mile 30 to intersection with NW 13th Street, Guymon and the point of beginning.



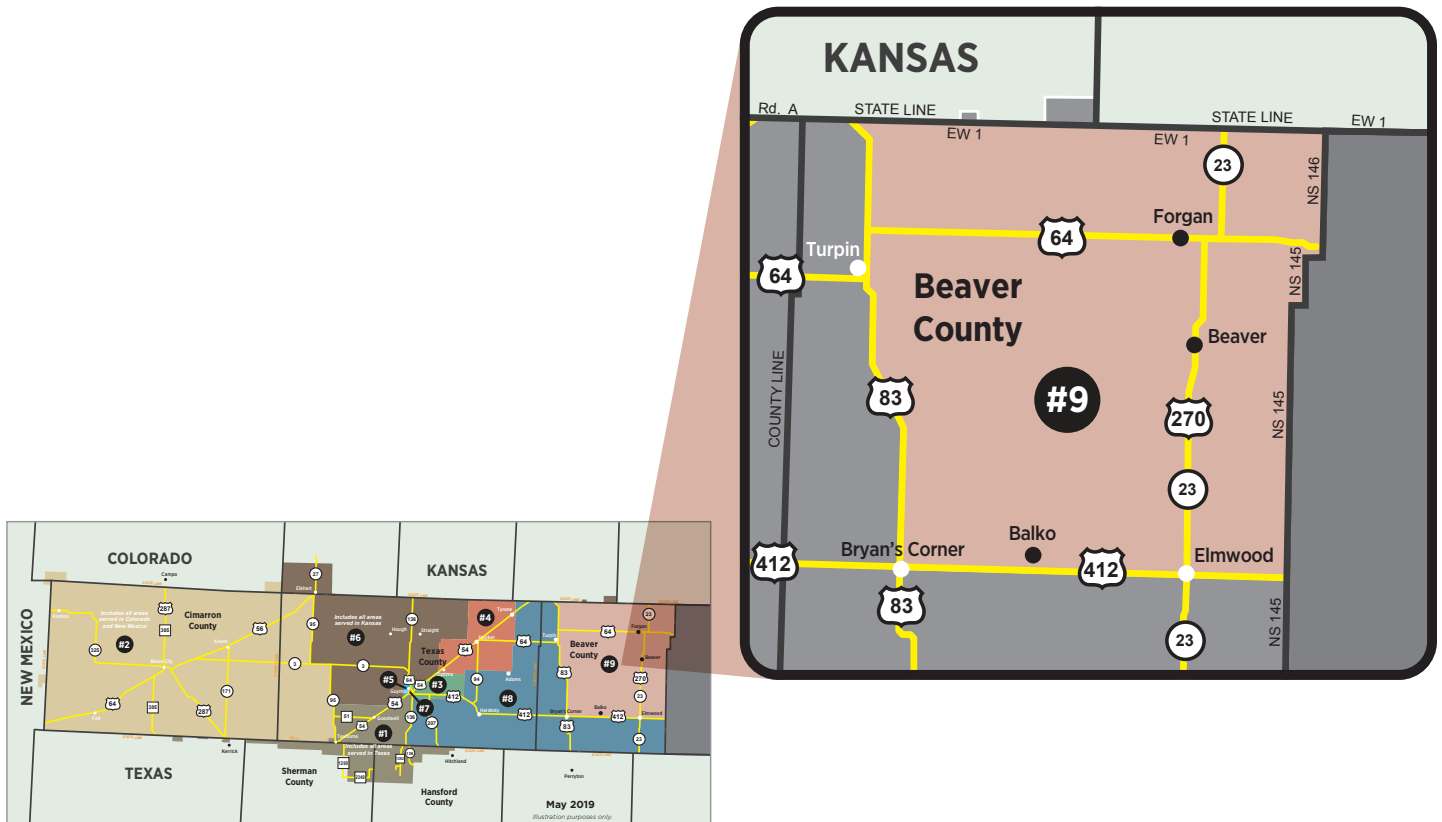
# DISTRICT #8 - VACANT



## LEGAL DESCRIPTION

Beginning at the Oklahoma/Kansas state line at the NW corner of Sec 7-6-19;  
 Then East 10 miles on Road A to NE corner of 10-6-20 (corner of Road A and Mile NS 119)  
 Then South 26 miles on NS 119 following St Hwy 83/270 to SE corner of Sec 1-2-21 (Bryan's Corner) being the intersection with EW 27 and St Hwy 412;  
 Then East 23 miles on EW 27 (St Hwy 412 to NE corner of Sec 25-2-24 (corner of St Hwy 412 and NS 145);  
 Then South 8 miles on NS 145 to SE corner of Sec 36-1-24/EW 35 and Texas State Line;  
 Then West 60 miles on EW 35/Texas State Line to SW corner of Sec 31-1-15 to corner with Road II and Mile 30/St Hwy 36;  
 Then North 11 miles following St Hwy 136/Mile 30 to NW corner of Sec 8-2-15 (corner of St Hwy 136 and Road X);  
 Then East 12 miles on Road X to NE corner of Sec 7-2-17 (corner of Road X and Mile 43);  
 Then North 7 miles on Mile 43 to NW corner of Sec 5-3-17 (corner of Mile 43 and Road Q);  
 Then East 11 miles on Road Q to NW corner of Sec 6-3-19 (corner of Road Q and Mile 54);  
 Then North 16 miles on Mile 54 to Oklahoma/Kansas state line at NW corner of Sec 7-6-19 on Road A and the point of beginning.

# DISTRICT #9 - RICHARD RADCLIFF



## LEGAL DESCRIPTION

Beginning at the Oklahoma/Kansas state line at the NW corner of Sec 11-6-20;  
Then East 27 miles on Road EW 1 to NE corner of Sec 7-6-25;  
Then South on NS 146 8 miles to SE corner of Sec 18-5-25 (corner with EW 8);  
Then West 1 mile on EW 8 to SE corner of 13-5-24 (corner with Road NS 145);  
Then South 19 miles on NS 145 to SW corner of Sec 24-2-24 (corner with Road NS 145 and EW 27 aka St Hwy 412);  
Then West 23 miles on St Hwy 412 to SW corner of Sec 20-2-21 (corner with St Hwy 83/ Bryan's Corner);  
Then North 26 miles following St Hwy 83 to NW corner of Sec 11-6-20 (corner with Road EW 1/ Oklahoma/Kansas state line and the point of beginning).